



DEPARTMENT OF THE ARMY
U.S. ARMY CORPS OF ENGINEERS, SACRAMENTO DISTRICT
1325 J STREET
SACRAMENTO CA 95814-2922

408 Permission Section

PUBLIC NOTICE

**REQUEST FOR PERMISSION TO ALTER A U.S. ARMY CORPS OF ENGINEERS
PROJECT UNDER SECTION 408**

TITLE: Sweeney Ranch Pump Station (19932)

PUBLIC NOTICE COMMENT PERIOD:

Begins: February 20, 2025

Ends: March 22, 2025

REQUESTER: In compliance with U.S.C. Title 33, Chapter 9, Subchapter 1, Section 408, the Sacramento Area Flood Control Agency (SAFCA; requester) has requested permission through the Central Valley Flood Protection Board (non-federal sponsor of the federally authorized project) from the U.S. Army Corps of Engineers (USACE) to alter the South Sacramento County Streams Project, an existing federal flood risk management, ecosystem restoration, and recreational improvements project, authorized by the Water Resources Development Act of 1999.

LOCATION: Morrison Creek, Sacramento County, CA (Attachments 1 & 2).

REQUESTER'S PROPOSED ACTION: The requester is seeking authorization for the construction of a new pump station with two vertical line shaft pumps, two welded steel discharge pipes and appurtenances including closure valves to be located within a new concrete vault structure at the waterside levee crown hinge. Additionally, the project would include the removal of the existing drainage pump station, discharge pipes, & associated appurtenances. Other improvements associated with the Project include removal of approximately 170-linear-feet of existing floodwall and replacement with a new floodwall located on the waterside of the levee crown, construction of approximately 130-linear-feet of retaining wall at the landside of the levee crown, raise of approximately 170-linear-feet of the levee crown by up to approximately 6.5 feet, construction of a landside levee ramp to access the pump station inlet, sump, and trash rack, and construction of a concrete outfall structure at the waterside levee toe (Attachment 3).

ENVIRONMENTAL IMPACTS OF PROPOSED ACTION: The proposed project is located along Morrison Creek. Morrison Creek is a perennial, relatively shallow slow-moving channel with adjacent upland habitat. Land cover types identified within the action area include annual grassland, aquatic, developed/disturbed, valley foothill riparian, and valley oak woodland. As a result, suitable habitat occurs in the project area to support federally listed as threatened valley elderberry longhorn beetle, threatened giant garter snake, and proposed threatened northwestern pond turtle. USACE has initiated consultation with United States Fish and Wildlife Service under Section 7 of the Endangered Species Act.

USACE determined there is no suitable habitat for federally listed species under the jurisdiction of the National Marine Fisheries Service (NMFS) in the project area because Lower Morrison Creek is disconnected from the Sacramento River and/or other tributaries of the Sacramento River that may provide habitat, and does not contain suitable breeding, spawning, foraging, or rearing habitat for anadromous fish species. Therefore, USACE determined there would be no effects to federally listed species, designated critical habitat, or essential fish habitat under the jurisdiction of the NMFS.

Potentially eligible cultural resources may be affected by the proposed project. USACE will initiate consultation with the State Historic Preservation Officer and Native American Tribes under Section 106 of the National Historic Preservation Act, as appropriate.

AUTHORITY: The authority to grant permission for temporary or permanent use, occupation or alteration of any USACE civil works project is contained in Section 14 of the Rivers and Harbors Act of 1899, as amended, codified at 33 U.S.C. 408 ("Section 408"). Section 408 authorizes the Secretary of the Army, on the recommendation of the Chief of Engineers, to grant permission for the alteration or occupation or use of a USACE project if the Secretary determines that the activity will not be injurious to the public interest and will not impair the usefulness of the project. The Secretary of Army's authority under Section 408 has been delegated to the USACE, Chief of Engineers. The USACE Chief of Engineers has further delegated the authority to the USACE, Directorate of Civil Works and Division and District Engineers, depending upon the nature of the activity.

LIMITS OF SECTION 408 AUTHORITY: A requester has the responsibility to acquire all other permissions or authorizations required by federal, state, and local laws or regulations, including any required permits from the USACE Regulatory Program under Section 10 of the Rivers and Harbors Act of 1899 (33 U.S.C. 403), Section 404 of the Clean Water Act (33 U.S.C. Section 1344), and/or Section 103 of the Marine Protection, Research and Sanctuaries Act of 1972 (33 U.S.C. 1413). In addition, an approval under Section 408 does not grant any property rights or exclusive privileges nor does it authorize any injury to the property or rights of others.

EVALUATION FACTORS: The decision whether to grant the requested permission for project alteration under Section 408 will be based on several factors. That decision will reflect the national concern for both protection and utilization of important resources. The benefit which reasonably may be expected to accrue from the proposal must be balanced against its reasonably foreseeable detriments. Review of requests for alteration will be reviewed by a USACE technical review team considering the following factors:

- 1) Impair the Usefulness of the Project Determination. The review team will determine if the proposed alteration would limit the ability of the USACE project to function as authorized, or would compromise or change any authorized project conditions, purposes or outputs. In order for an alteration to be approved, the requester must demonstrate that the alteration does not impair the usefulness of the federally authorized project.

2) Injurious to the Public Interest Determination. Proposed alterations will be reviewed to determine the probable impacts, including cumulative impacts, on the public interest. Factors that may be relevant to the public interest evaluation depend upon the type of USACE project being altered and the nature of the proposed alteration and may include, but are not limited to, such things as conservation, economic development, historic properties, cultural resources, environmental impacts, water supply, water quality, flood hazards, floodplains, residual risk, induced damages, navigation, shore erosion or accretion, and recreation. This evaluation will consider information received from the interested parties, including tribes, agencies, and the public. The benefits that reasonably may be expected to accrue from the proposal must be compared against its reasonably foreseeable detriments. The decision whether to approve an alteration will be determined by the consideration of whether benefits are commensurate with risks and by the net impact of the alteration on the public interest using the public interest factors.

3) Environmental Compliance. A decision on a Section 408 request is a federal action, and therefore subject to the National Environmental Policy Act (NEPA) and other environmental compliance requirements. While USACE is responsible for ensuring environmental compliance, the requester is responsible for providing all information that the Sacramento District identifies as necessary to satisfy all applicable federal laws, executive orders, regulations, policies, and procedures. NEPA and other analysis completed to comply with other environmental statutes (e.g. Endangered Species Act) should be commensurate with the scale and potential effects of the activity that would alter the USACE project. The Sacramento District will work with the requester to determine the requirements, which will be scaled to the likely impacts of the proposed alteration and should convey the relevant considerations and impacts in a concise and effective manner.

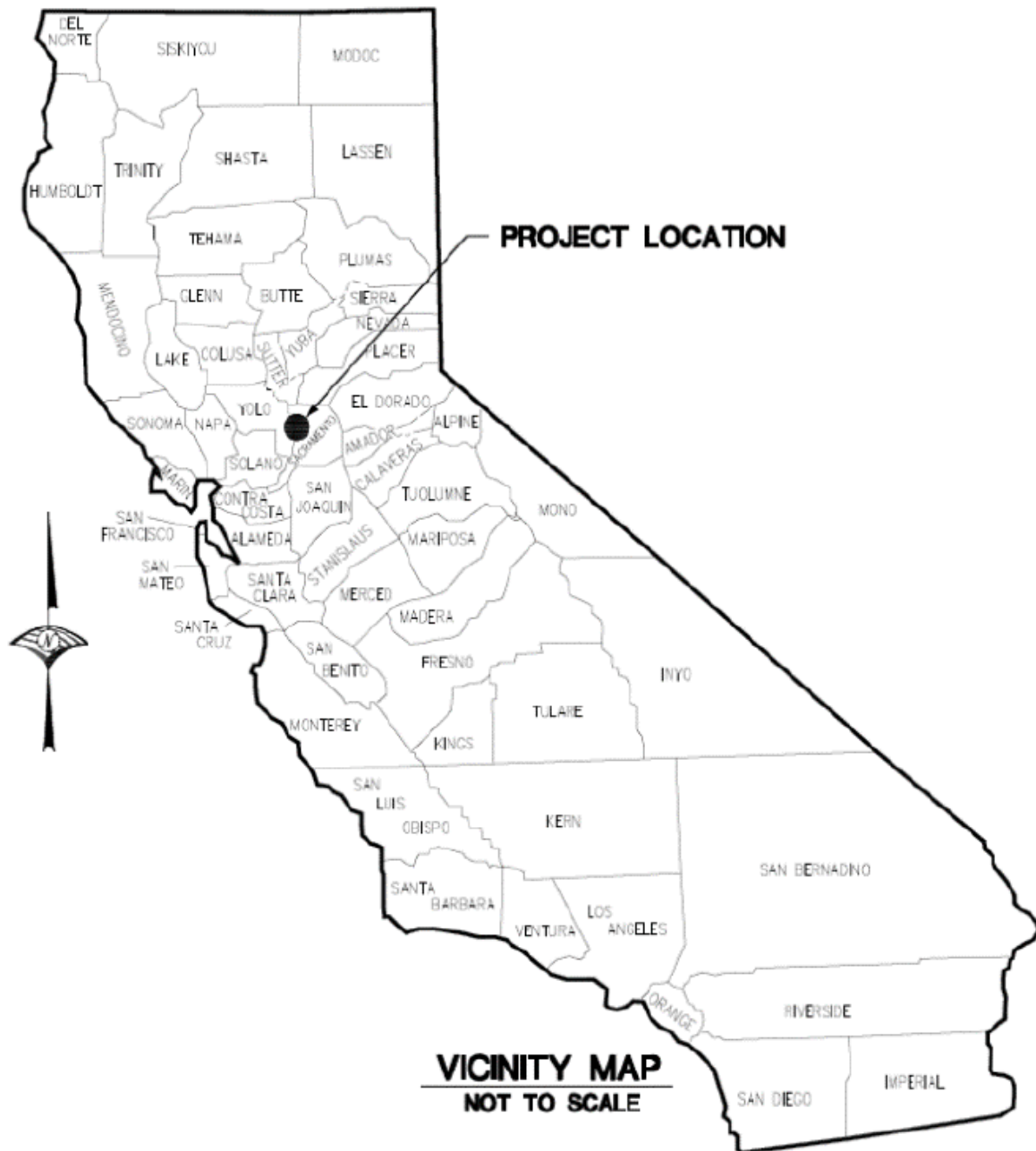
PUBLIC INVOLVEMENT: The purpose of this notice is to solicit comments from the public; federal, state, and local agencies and officials; tribes; and other interested parties regarding the Sweeney Ranch Pump Station, a proposed alteration to an existing federally authorized project. Comments received within 30 days of publication of this notice will be used in the evaluation of potential impacts of the proposed action on important resources and in the evaluation of whether the proposed alteration would be injurious to the public interest and/or would impair the usefulness of the authorized project. Only the specific activities that have the potential to occupy, use or alter the South Sacramento County Streams Project will be evaluated. Please limit comments to the area of the alteration and those adjacent areas that would be directly or indirectly affected by the alteration to the South Sacramento County Streams Project. Please note that all comment letters received are subject to release to the public through the Freedom of Information Act.

SUBMITTING COMMENTS: Written comments, referencing Identification Number 19932 must be submitted to the office listed below on or before March 22, 2025.

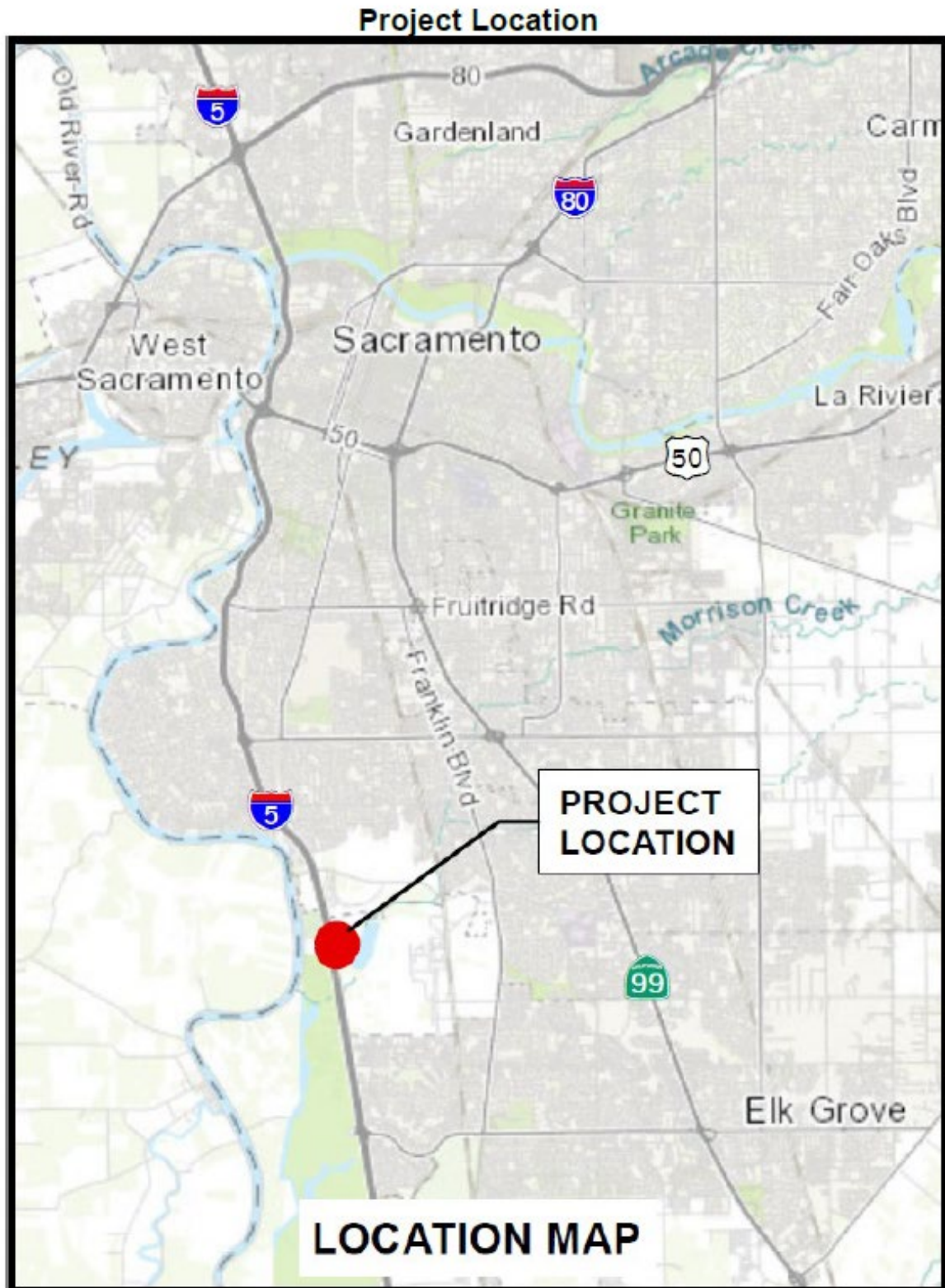
Oren M. Ruffcorn, Project Manager
U.S. Army Corps of Engineers, Sacramento District
1325 J Street, Sacramento, California 95814-2922
Email: CESPK-408-PN@usace.army.mil

Attachments:

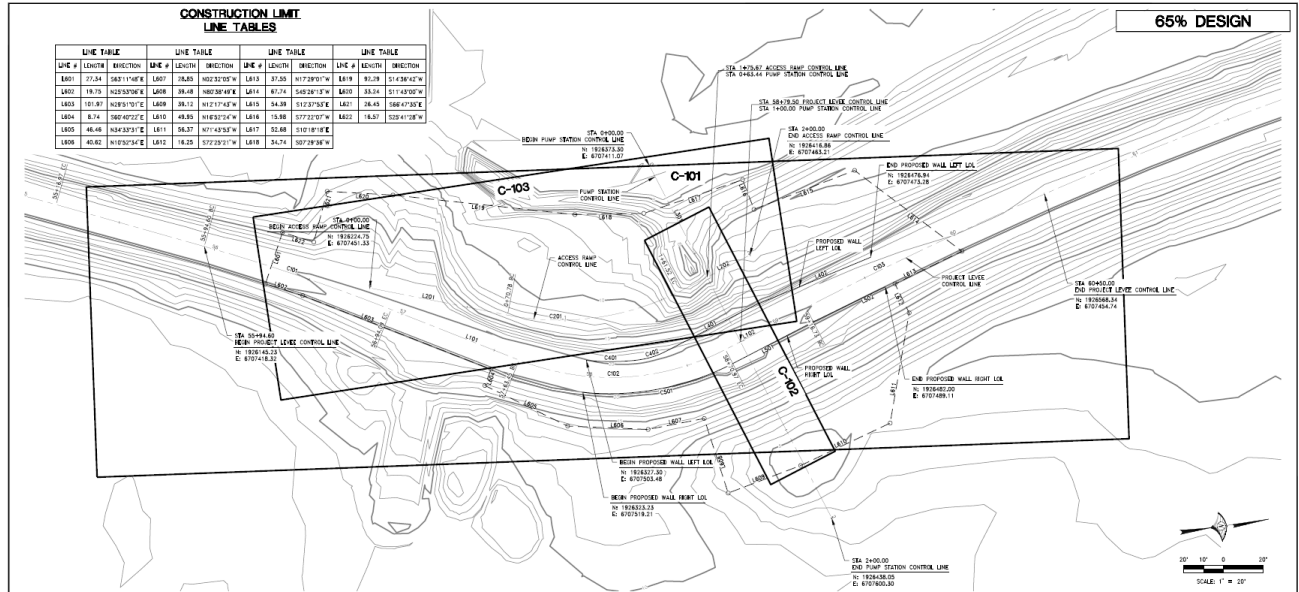
Project Vicinity



1) General vicinity map



2) Proposed project location map



3) Approximate project footprint map